

Zone 1

Zone 17

Zone 6

Zone 2

Zone 3

Zone 4








Zone 5

Zone 7

Zone 9

Zone 8

KEY

-  Chichester District boundary
-  South Downs National Park
-  Boundary of revoked Sussex Downs AONB
-  Approximate area of settlements without Settlement Policy Areas
-  Landscape Character Areas from 2009 study
-  2009 study Landscape Character Areas to be re-assessed in light of landscape designation boundary changes
-  Approximate 2011 study areas

CLIENT:
Chichester District Council

PROJECT:
Chichester District Landscape Capacity Study Extension

TITLE:
Study Areas - North

SCALE:
1:40,000 at A1

DATE:
April 2011

503.2 / 01 A

Sheet 1 of 2

HDA 18

Based on Ordnance Survey mapping with permission of Her Majesty's Stationery Office
Licence no. AR18732
© hankinson duckett associates
The Stables, Howbery Park, Benson Lane, Wallingford, OX10 8BA
1 01491 838175 • consult@hdaenviro.co.uk • www.hdaenviro.co.uk

Landscape Architecture
Masterplanning
Ecology

